

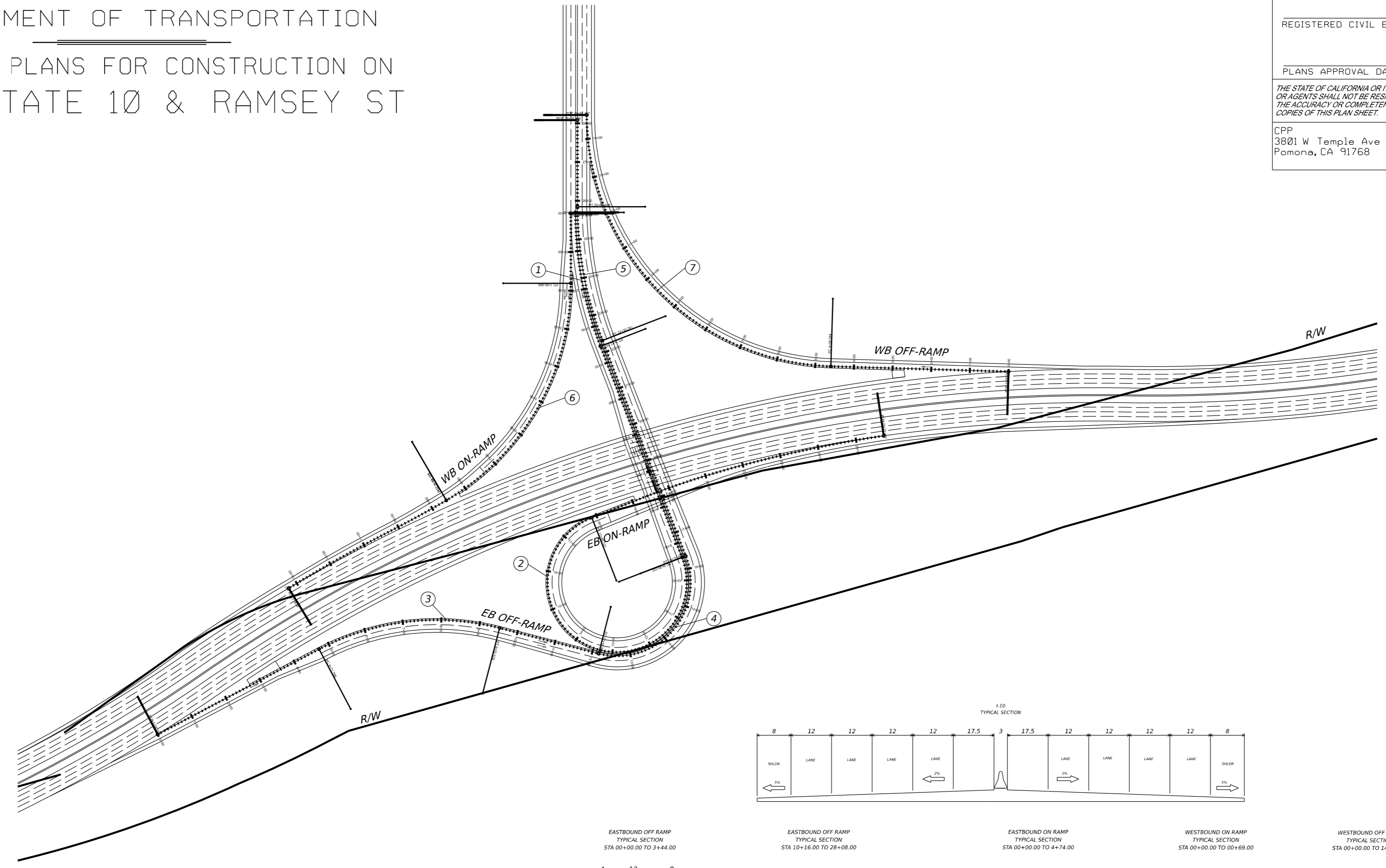
Dist	COUNTY	ROUTE	POST MILES TOTAL PROJECT	SHEET No.	TOTAL SHEETS
8	Riv	10	N/A		X

REGISTERED CIVIL ENGINEER	DATE
PLANS APPROVAL DATE	

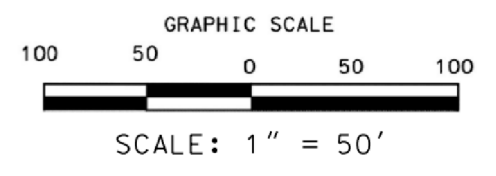
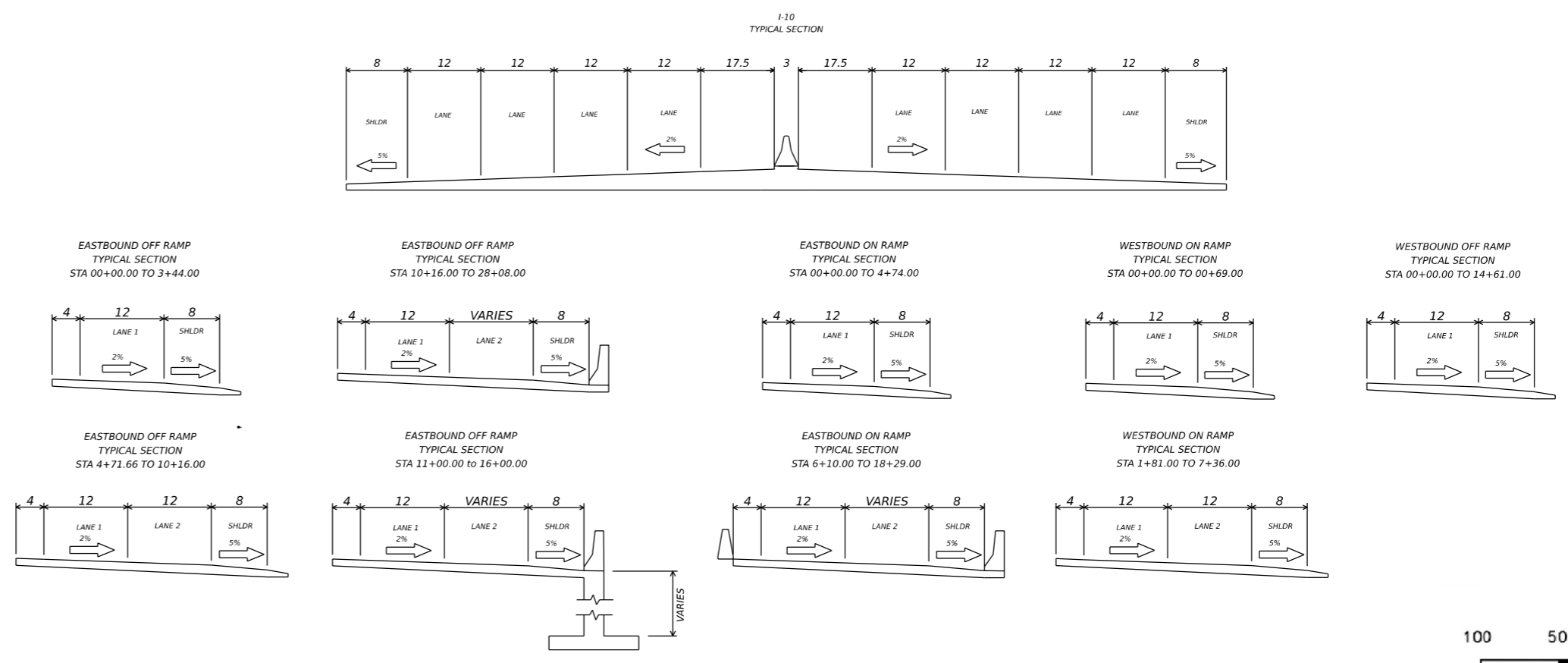
THE STATE OF CALIFORNIA OR ITS OFFICERS OR AGENTS SHALL NOT BE RESPONSIBLE FOR THE ACCURACY OR COMPLETENESS OF SCANNED COPIES OF THIS PLAN SHEET.

CPP 3801 W Temple Ave Pomona, CA 91768	CALTRANS, District 8 464 W 4th St San Bernardino, CA 92401
--	--

STATE OF CALIFORNIA
 DEPARTMENT OF TRANSPORTATION
 PROJECT PLANS FOR CONSTRUCTION ON
 INTERSTATE 10 & RAMSEY ST



STATION LINE CURVE DATA				
NO.	R	L	Δ	T
1	960'	353.787'	21°06'54.50"	178.92'
2	180'	847.695'	269°49'46.50"	180.54'
3	650'	480.763'	42°22'40.90"	251.98'
4	190'	416.605'	125°37'48.50"	369.94'
5	960'	353.787'	21°06'54.50"	178.92'
6	650'	677.259'	59°31'55.00"	373.00'
7	650'	1001.864'	88°18'41.90"	631.12'



STATE OF CALIFORNIA - DEPARTMENT OF TRANSPORTATION	CONSULTANT FUNCTIONAL SUPERVISOR	CALCULATED-DESIGNED BY	REVISOR
GT		CHECKED BY	DATE REVISOR

BORDER LAST REVISED 02/12/2024

USERNAME => \$USER
 DGN FILE => \$REQUEST

RELATIVE BORDER SCALE IS IN INCHES

UNIT 0000

PROJECT NUMBER & PHASE N/A

LAST REVISION | DATE PLOTTED => \$DATE
 00-00-00 | TIME PLOTTED => \$TIME

Dist	COUNTY	ROUTE	POST MILES TOTAL PROJECT	SHEET No.	TOTAL SHEETS
8	Riv	10	N/A		X

REGISTERED CIVIL ENGINEER DATE

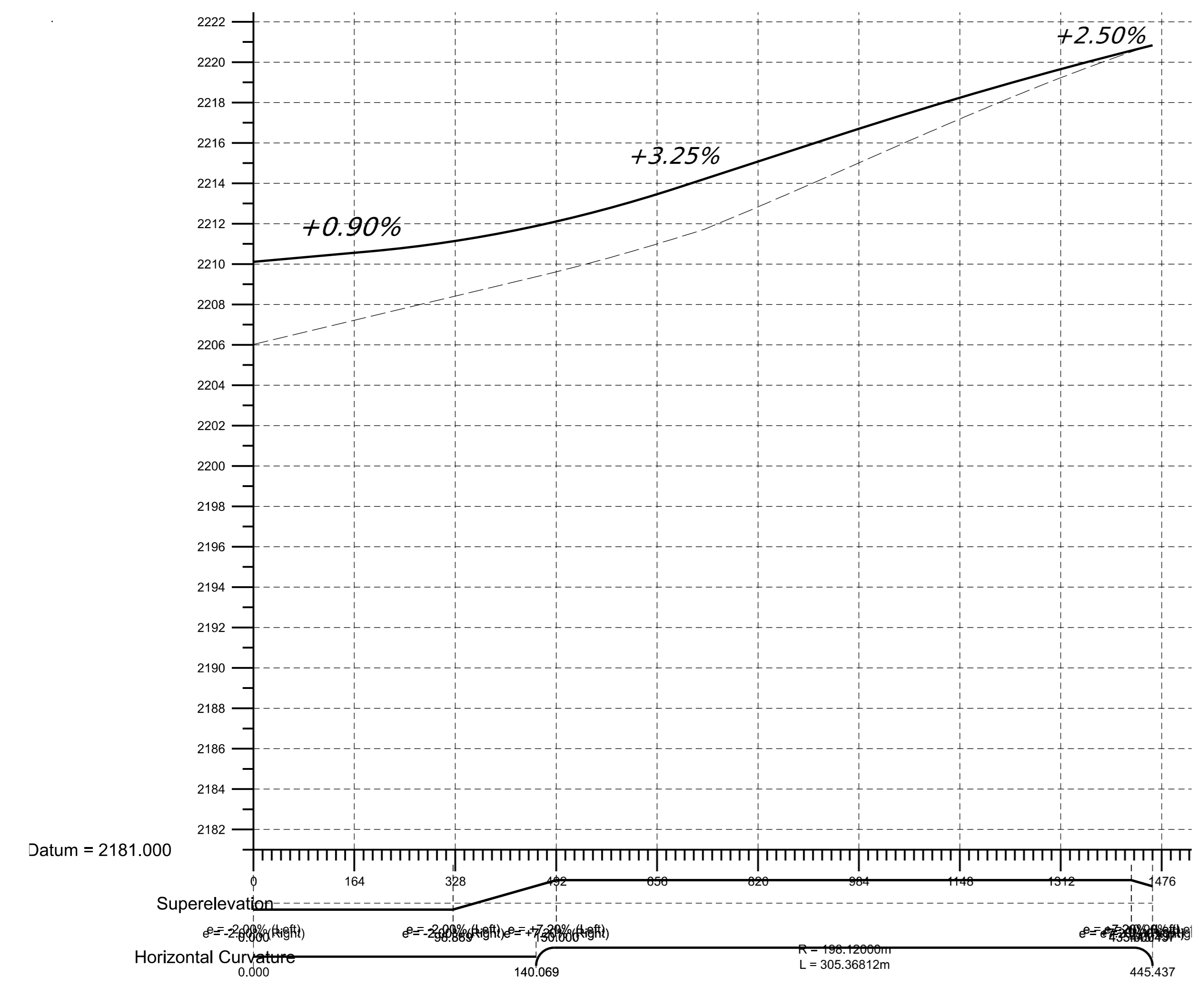
PLANS APPROVAL DATE

THE STATE OF CALIFORNIA OR ITS OFFICERS OR AGENTS SHALL NOT BE RESPONSIBLE FOR THE ACCURACY OR COMPLETENESS OF SCANNED COPIES OF THIS PLAN SHEET.

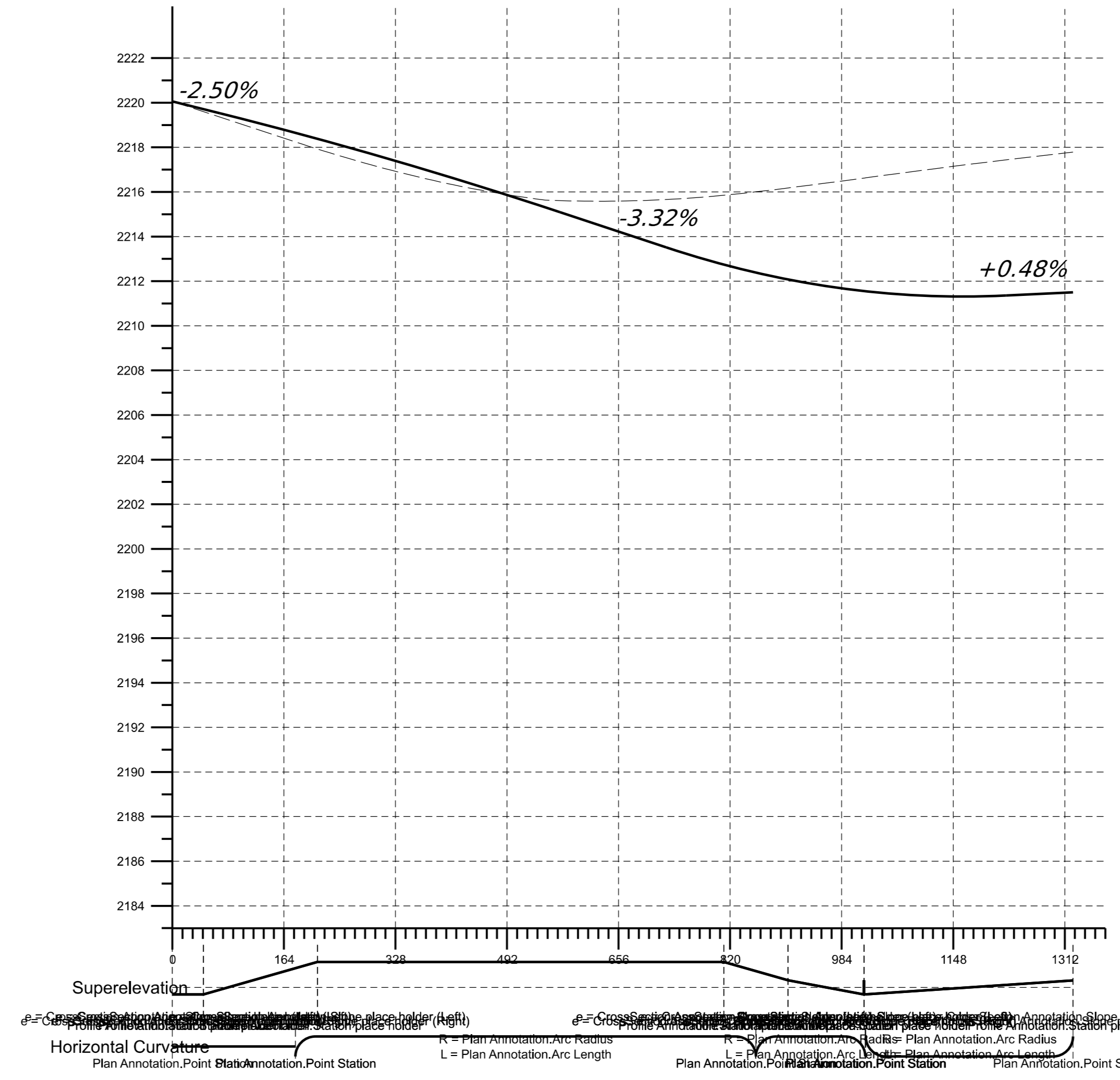


CPP
3801 W Temple Ave
Pomona, CA 91768

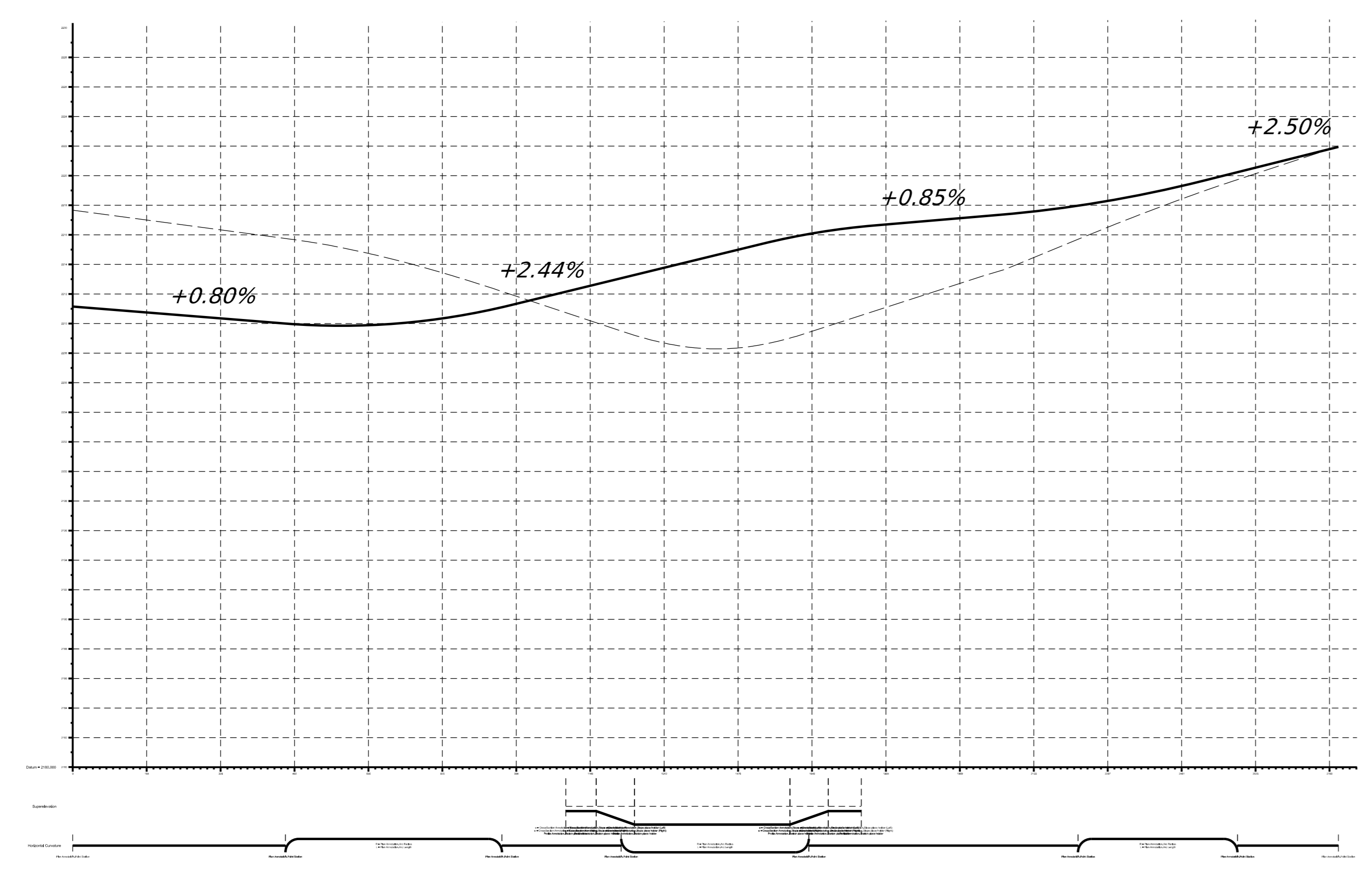
CALTRANS, District 8
464 W 4th St
San Bernardino, CA
92401



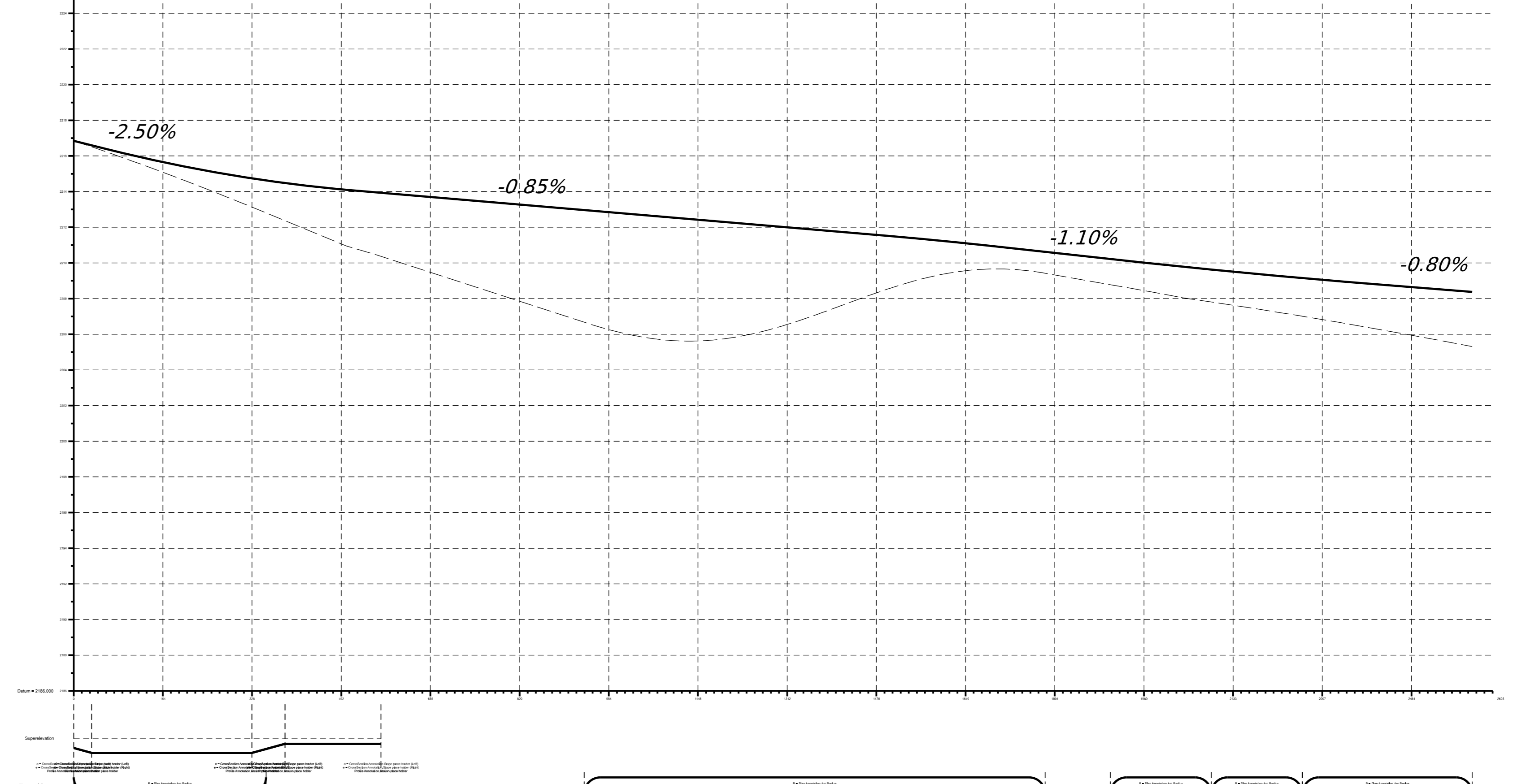
Westbound Off-Ramp



Westbound On-Ramp



Eastbound Off-Ramp



Eastbound On-Ramp

STATE OF CALIFORNIA - DEPARTMENT OF TRANSPORTATION
 CONSULTANT FUNCTIONAL SUPERVISOR
 REVISIONS: [grid with X marks]
 CALCULATED/DESIGNED BY
 CHECKED BY
 REVISOR BY
 DATE REVISOR

