

Dist	COUNTY	ROUTE	POST MILES TOTAL PROJECT	SHEET No.	TOTAL SHEETS
8	Riv	10	N/A		X

REGISTERED CIVIL ENGINEER DATE \_\_\_\_\_

PLANS APPROVAL DATE \_\_\_\_\_

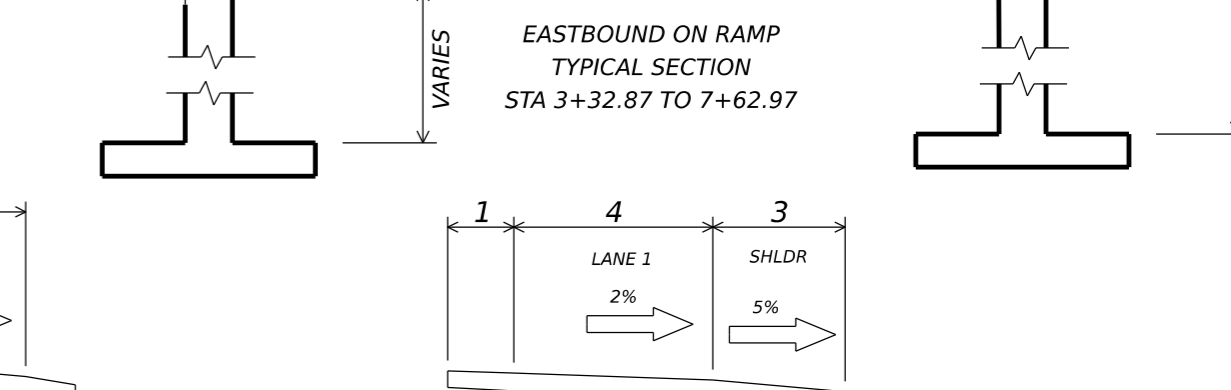
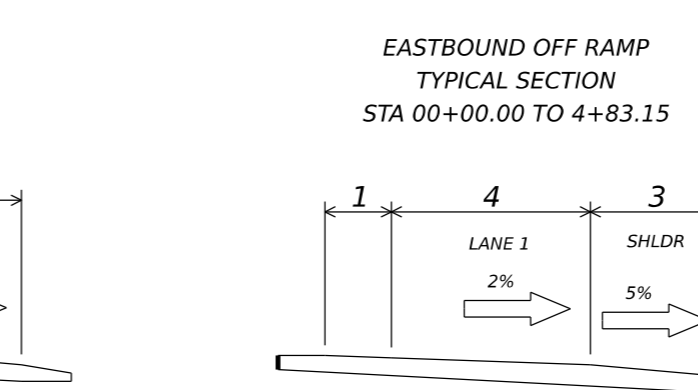
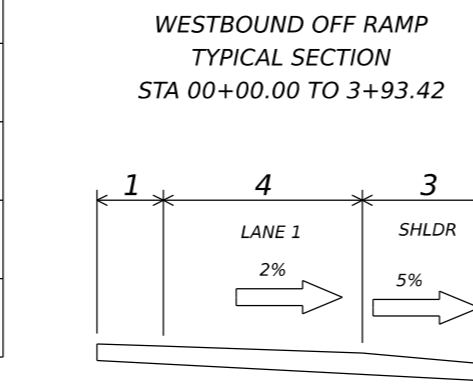
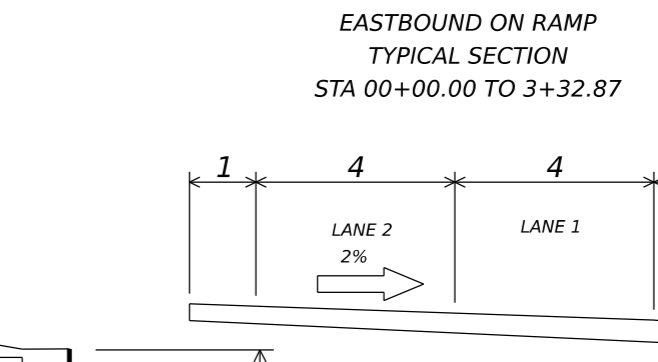
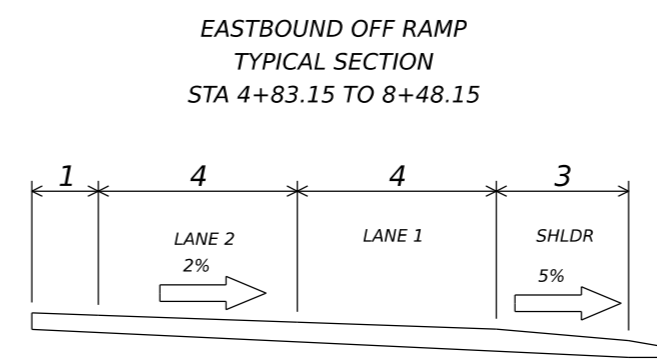
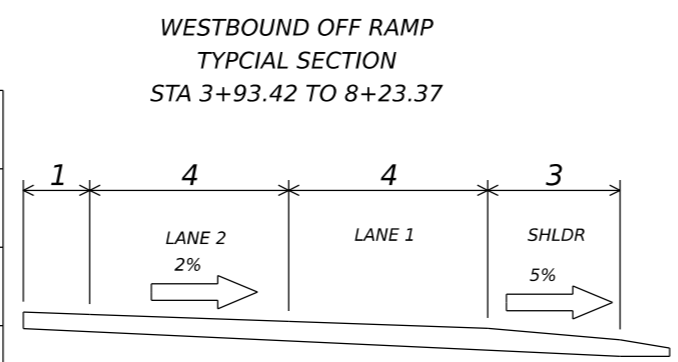
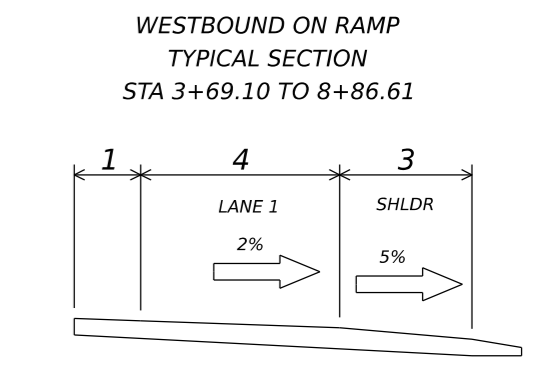
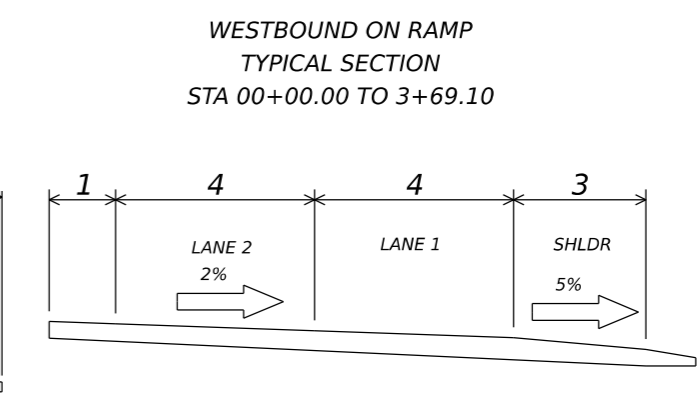
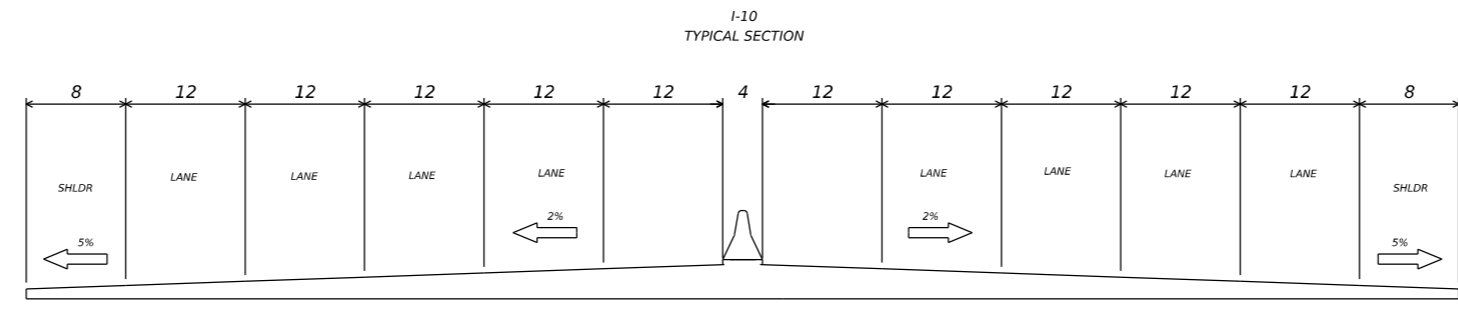
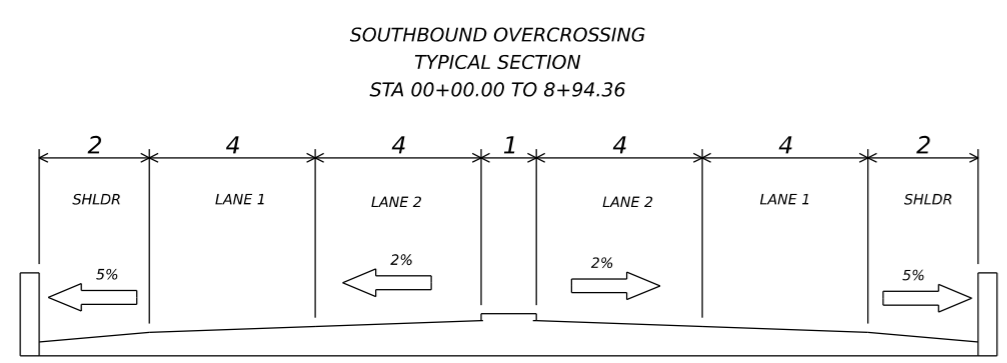
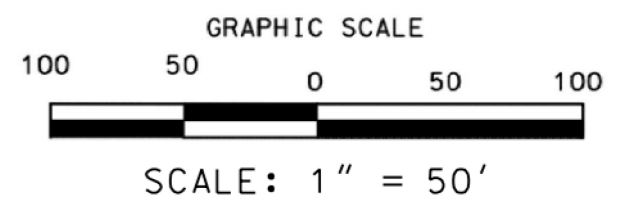
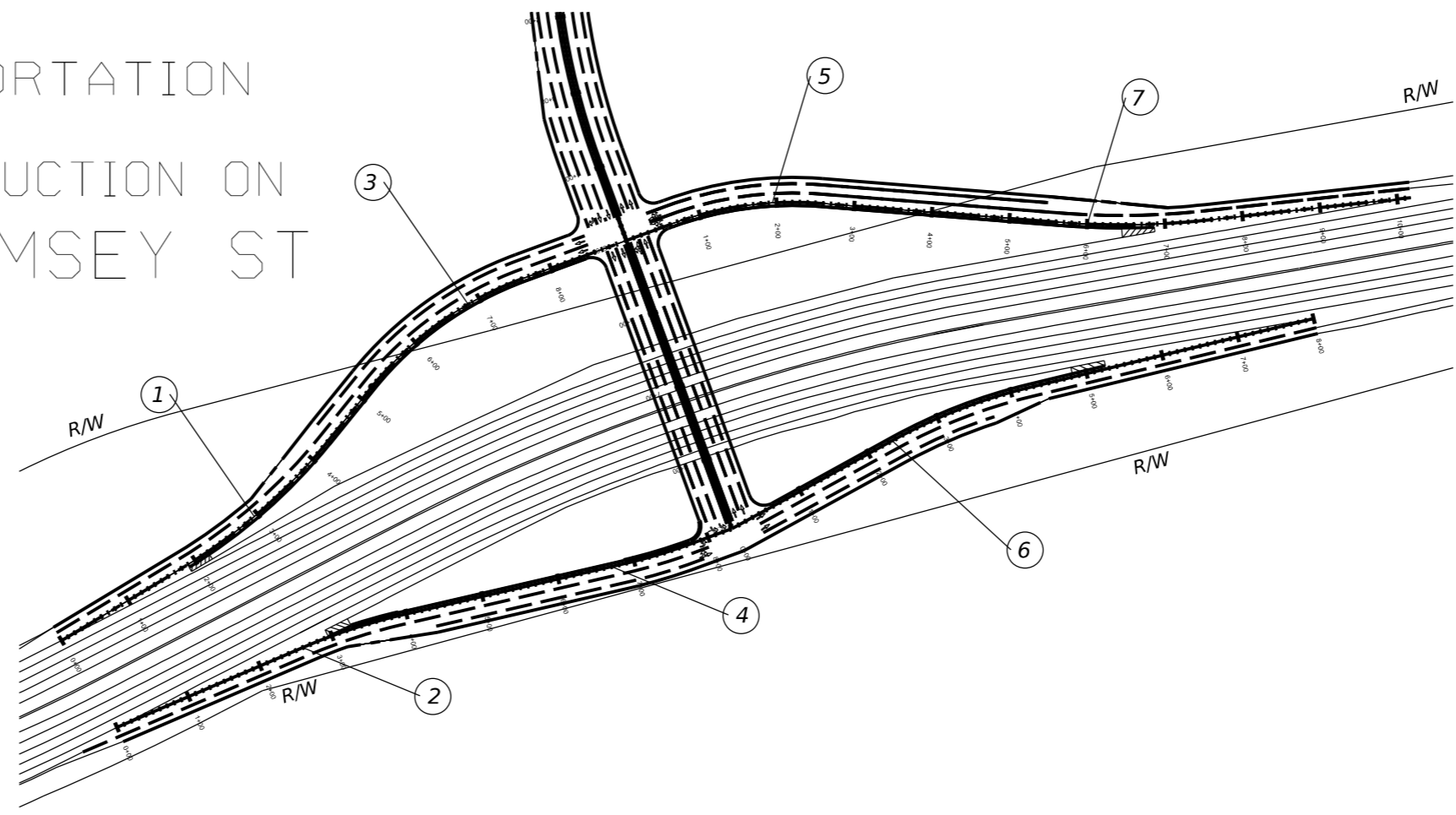
THE STATE OF CALIFORNIA OR ITS OFFICERS OR AGENTS SHALL NOT BE RESPONSIBLE FOR THE ACCURACY OR COMPLETENESS OF SCANNED COPIES OF THIS PLAN SHEET.

Civil Engineering Seal: REGISTERED PROFESSIONAL ENGINEER, No. \_\_\_\_\_, Exp. \_\_\_\_\_, CIVIL, STATE OF CALIFORNIA

CALTRANS, District 8  
3801 W Temple Ave  
Pomona, CA 91768  
464 W 4th St  
San Bernardino, CA 92401

STATE OF CALIFORNIA  
DEPARTMENT OF TRANSPORTATION

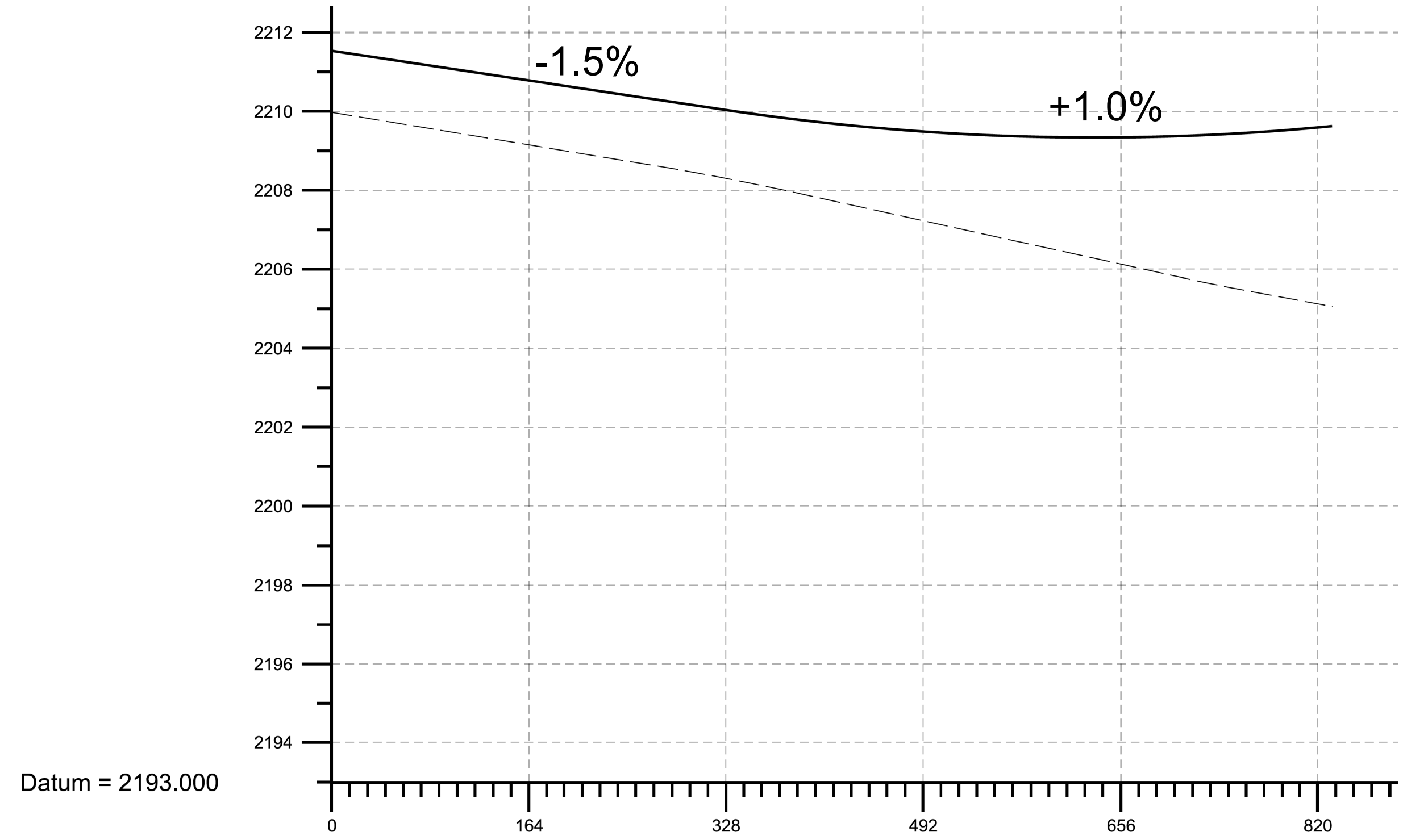
PROJECT PLANS FOR CONSTRUCTION ON  
INTERSTATE 10 & RAMSEY ST



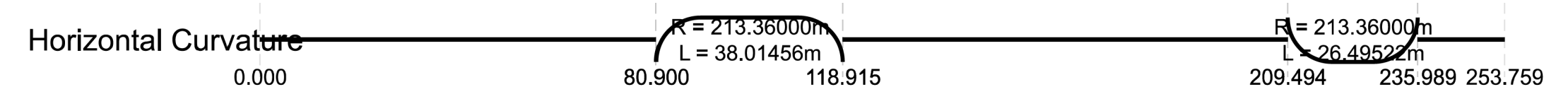
No.	R	L	$\Delta$	T
1	700'	243.88'	10.93°	66.94'
2	700'	124.72'	10.21°	62.53'
3	1200'	242.80'	20.67°	120.33'
4	700'	86.93'	10.93°	43.52'
5	1200'	187.43'	18.41°	101.41'
6	700'	185.51'	15.18°	93.30'
7	700'	188.51'	8.19°	21.78'

REVISIONS: \*  
 REVISION BY: \_\_\_\_\_ DATE: \_\_\_\_\_  
 CALCULATED/DESIGNED BY: \_\_\_\_\_ CHECKED BY: \_\_\_\_\_  
 CONSULTANT FUNCTIONAL SUPERVISOR: \_\_\_\_\_  
 STATE OF CALIFORNIA - DEPARTMENT OF TRANSPORTATION  
 Caltrans

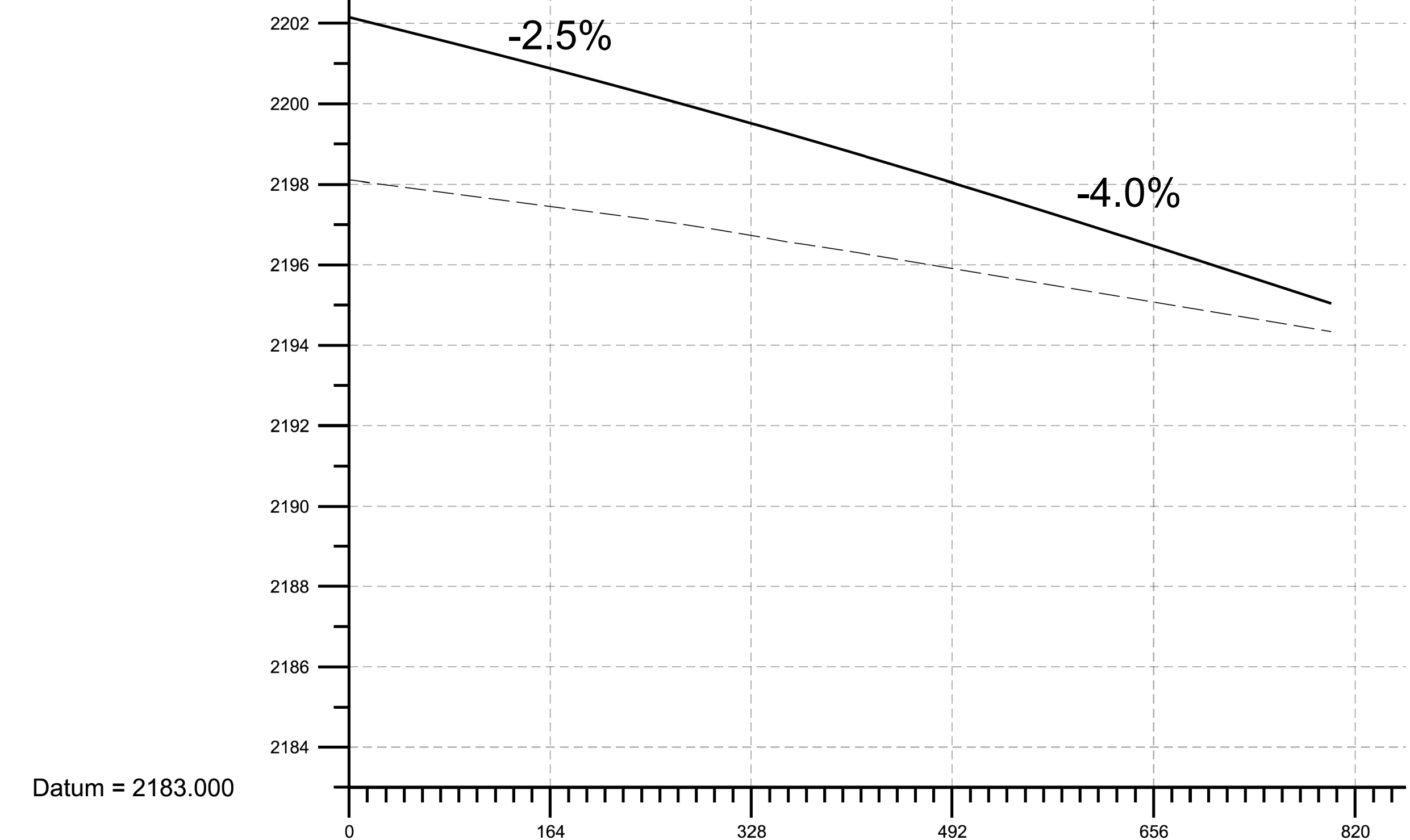
LAST REVISION: 00-00-00      DATE PLOTTED => \$DATE      TIME PLOTTED => \$TIME



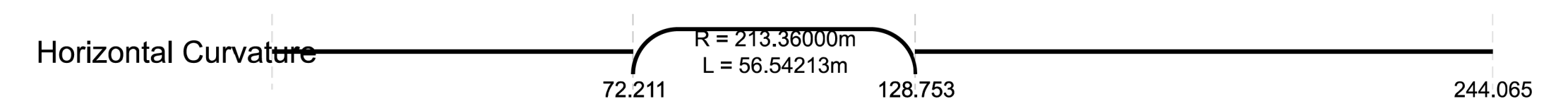
Superelevation



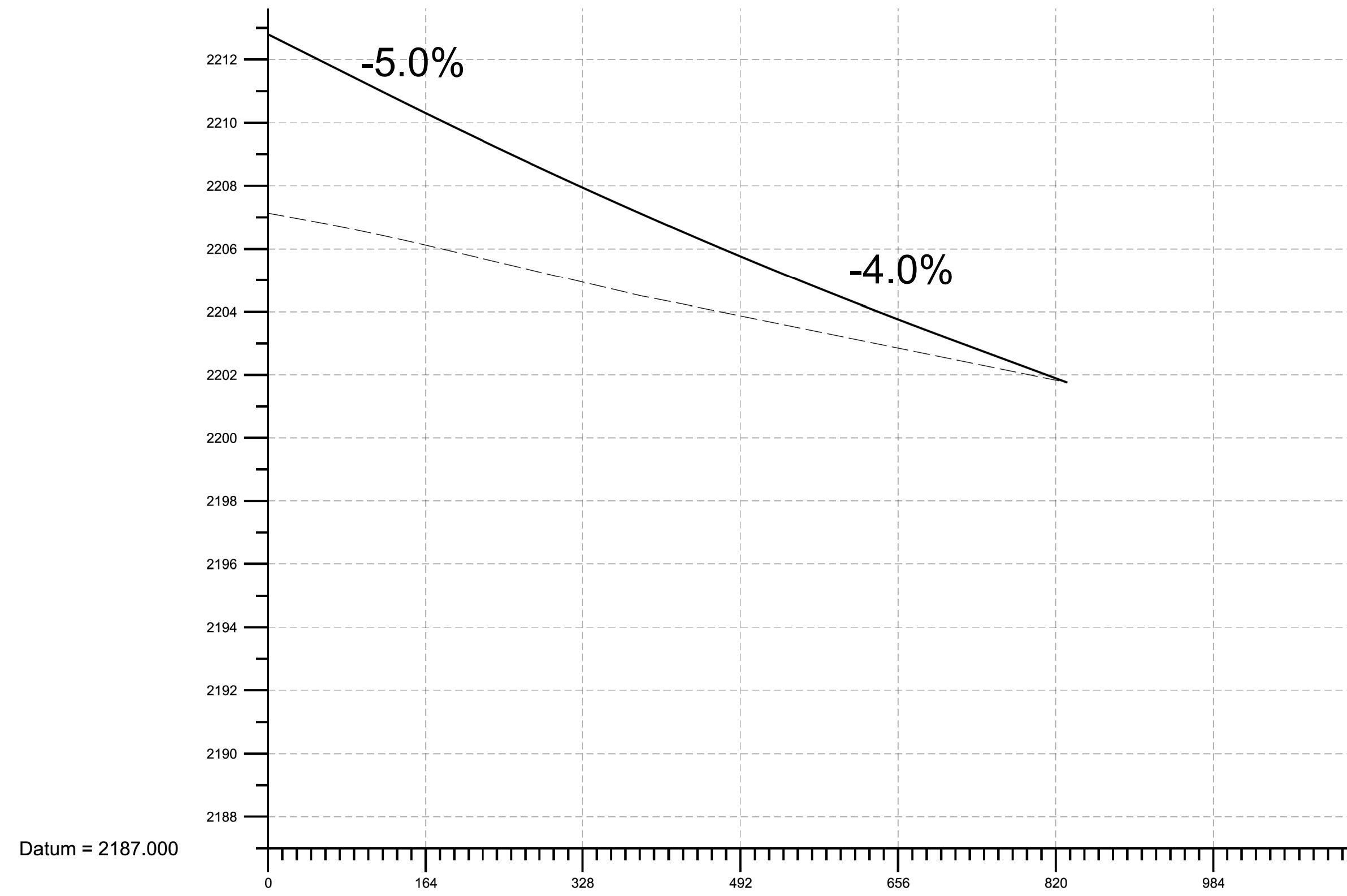
# EASTBOUND OFF RAMP



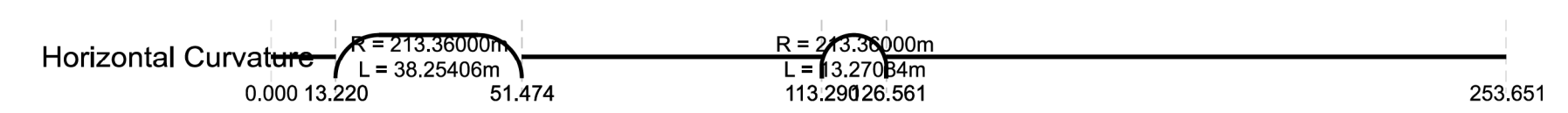
Superelevation



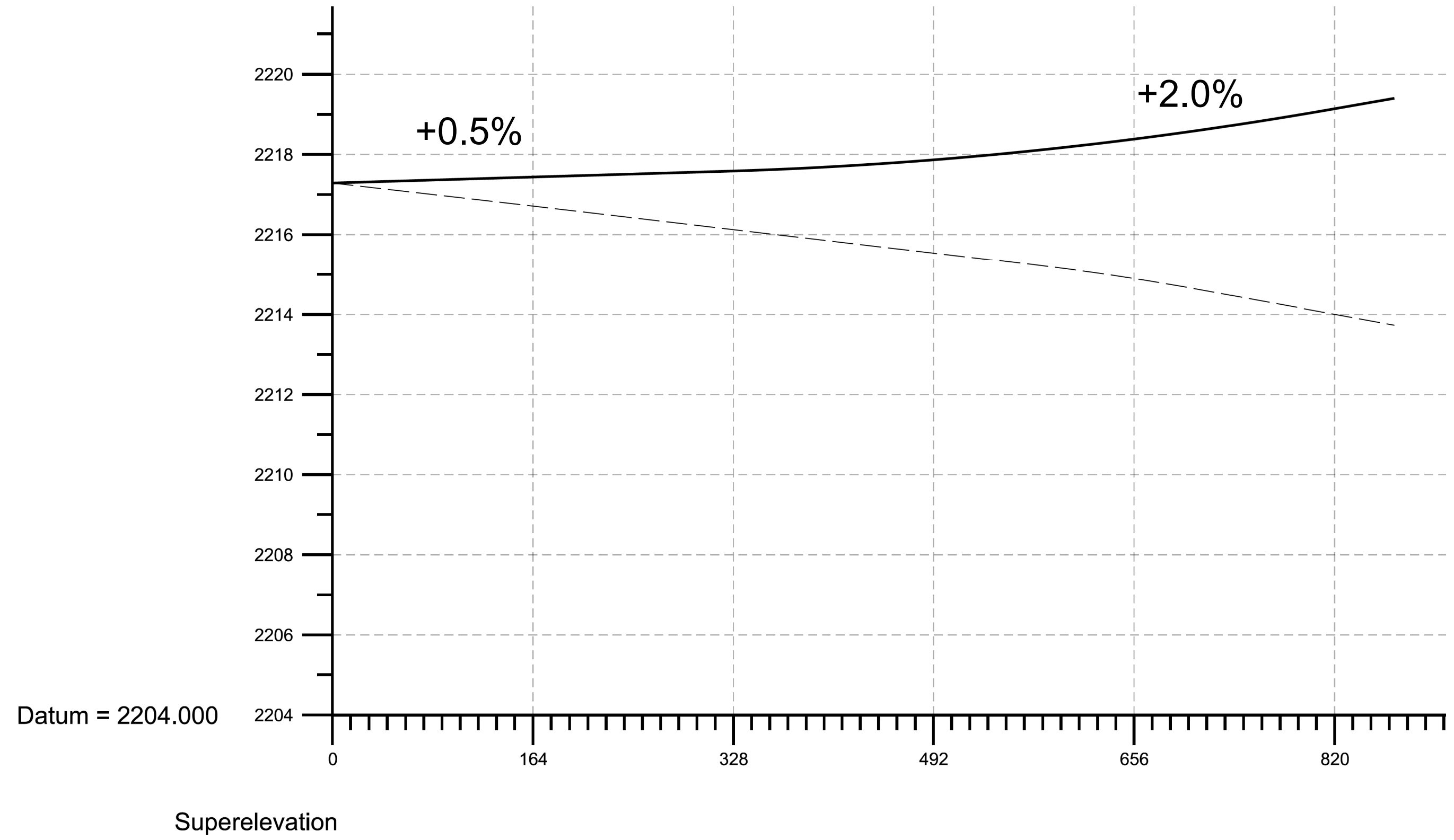
# EASTBOUND ON RAMP




Superelevation



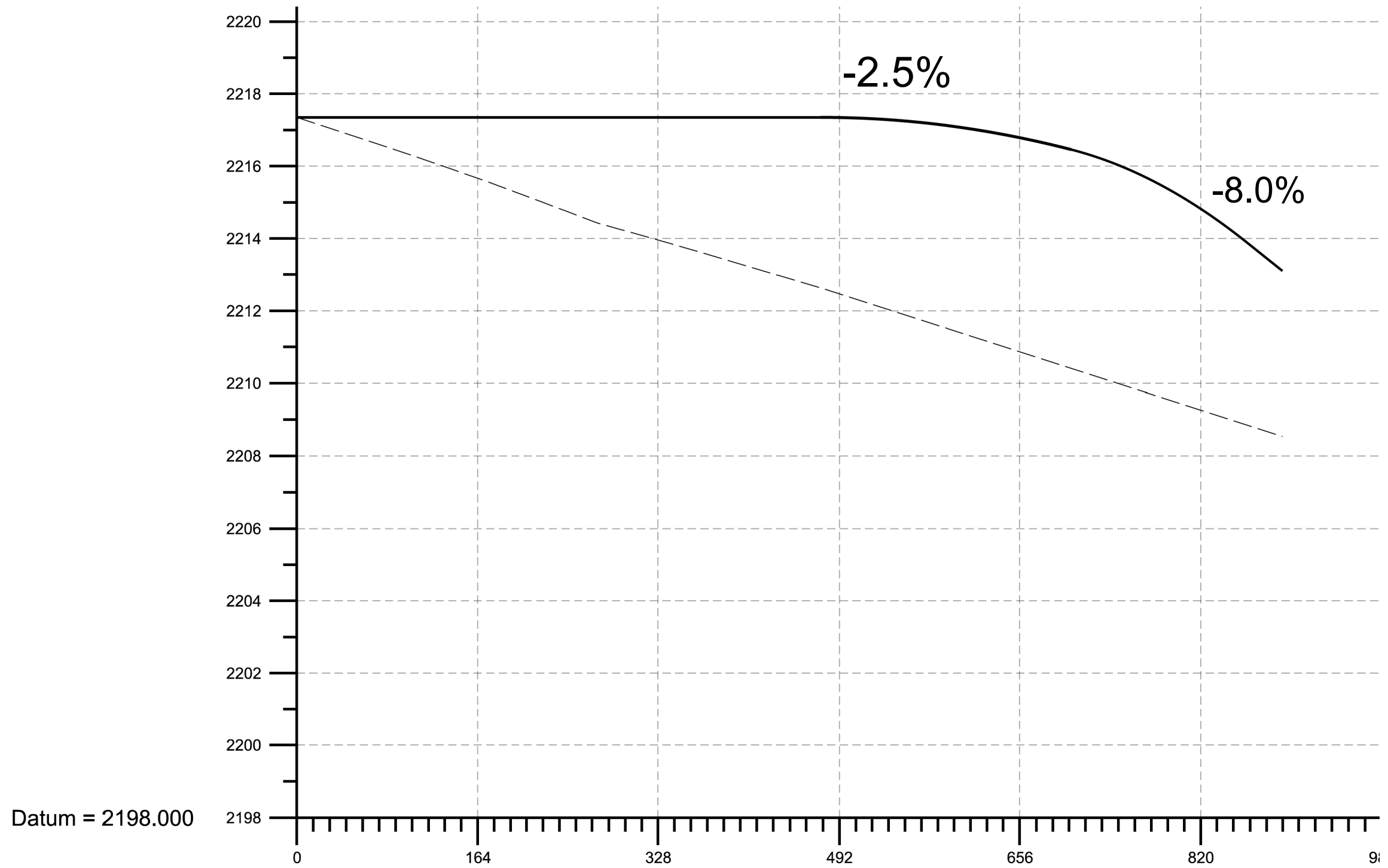
# WESTBOUND OFF RAMP



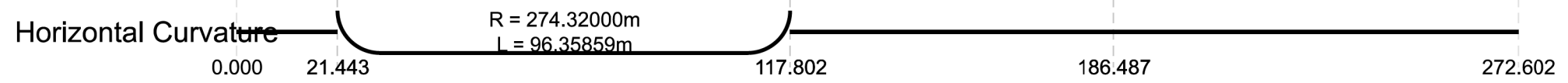
Superelevation



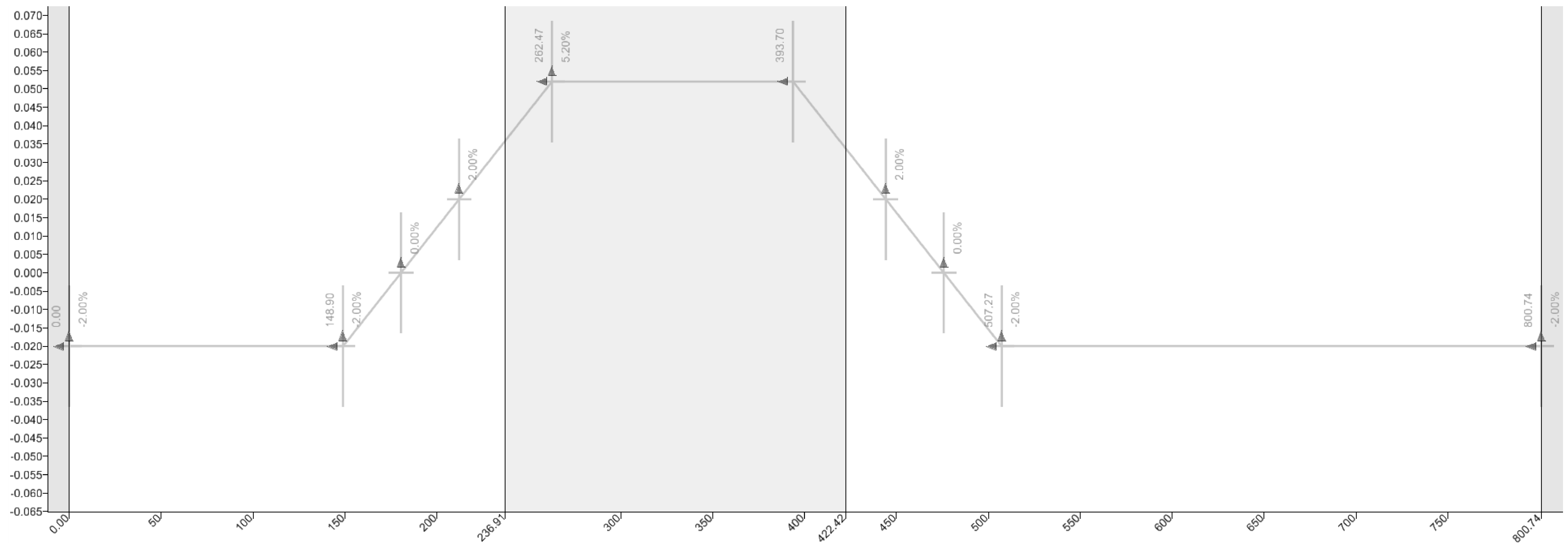
# WESTBOUND ON RAMP



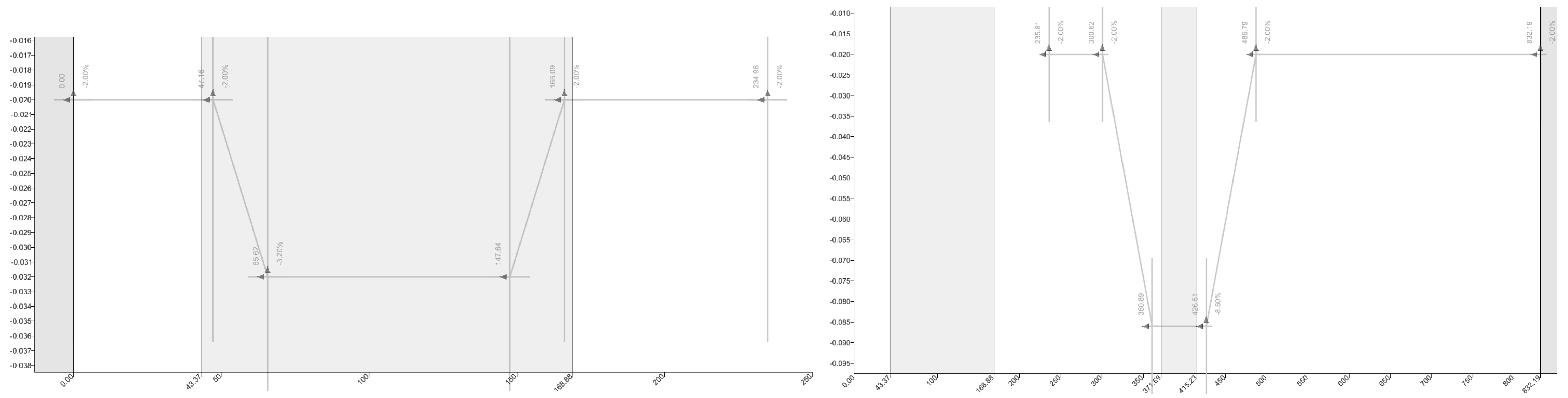
Superelevation



# ***E. RAMSEY OVERCROSSING***

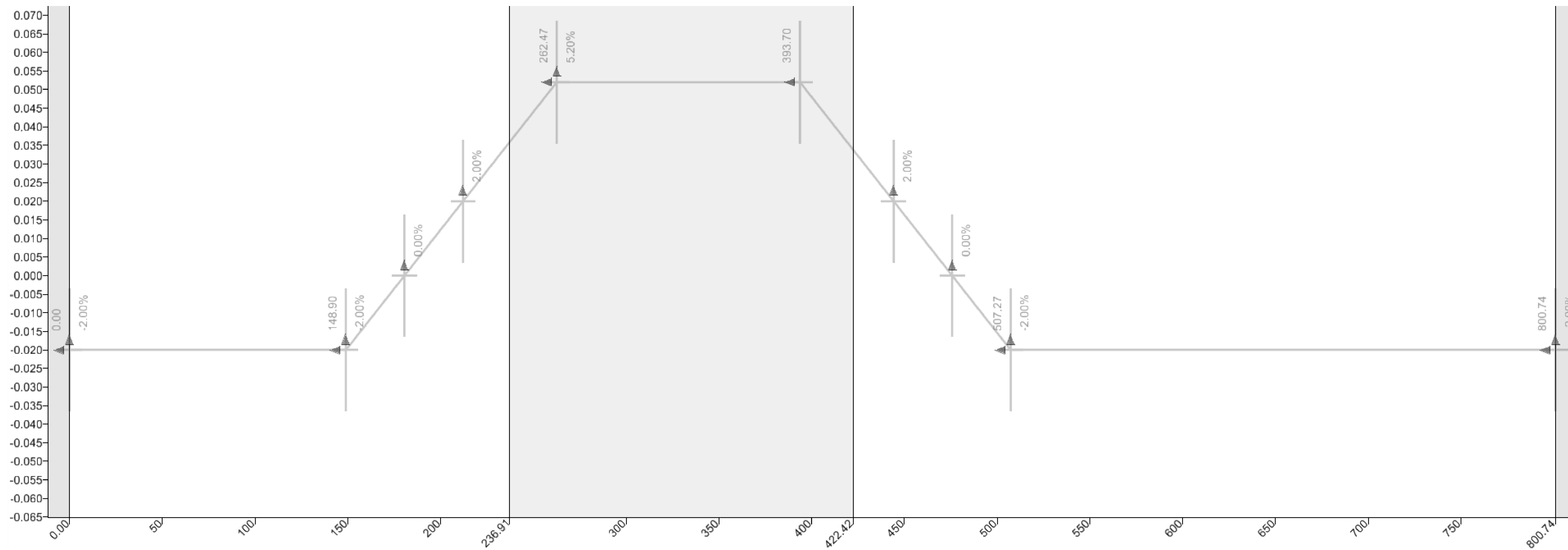


## EASTBOUND ON RAMP

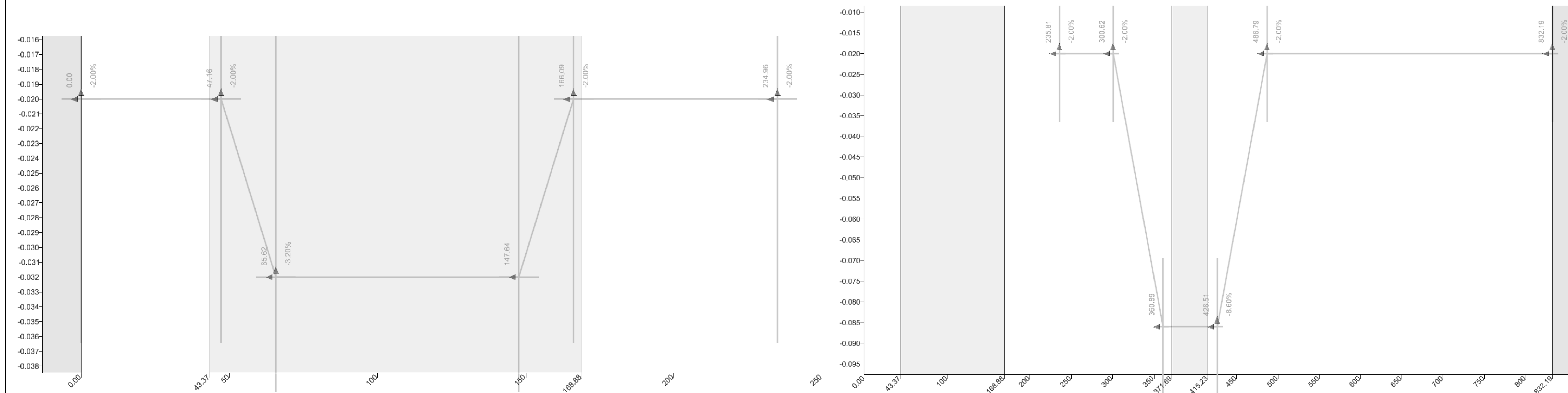


## EASTBOUND OFF RAMP

<b>Print Date:</b> <b>Drawing File Name:</b> <b>Horiz. Scale:</b>	<b>Sheet Revisions</b>				<b>As Constructed</b>		<b>Roadway Details</b>	<b>Project Number</b>
	<b>Date:</b>	<b>Comments</b>	<b>Init.</b>		<b>Revision No:</b>	<b>Designer:</b>		<b>Integrated Highway</b>
					<b>Revised By:</b>	<b>Detailer:</b>		<b>Sheet Number</b>



## EASTBOUND ON RAMP



## EASTBOUND OFF RAMP

Print Date:	Sheet Revisions			As Constructed	Roadway Details	Project Number
	Date:	Comments	Init.			Integrated Highway
Drawing File Name:				Revision No:	Designer:	
Horiz. Scale:				Revised By:	Detailer:	Sheet Number
				Date:		